



INTRODUCE

Year 1

|

Continents and oceans

U.K. countries, capital cities and seas



Pupils should be taught about:

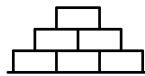
Locational knowledge

- name and locate the world's seven continents and five oceans
- name, locate and identify characteristics of the four countries and capital cities of the United Kingdom and its surrounding seas

Previous learning: Curriculum Narrative

ELG 13 People and communities

similarities and differences between themselves and others, and among families, communities and traditions.



ELG 14 The world

similarities and differences in relation to places, objects, materials and living things

Subject concepts (skills)


Place and location



- Use world maps, atlases and globes to identify the United Kingdom and its countries, as well as the countries, continents and oceans studied.

Compare and contrast

- Identify seasonal and daily weather patterns in the United Kingdom and the location of hot and cold areas of the world in relation to the Equator and the North and South Poles.



Vocabulary

- Use compass directions (north, south, east and west) and locational language (e.g. near and far) to describe the location of features and routes on a map



Elaborative vocabulary: multiple meaning and high-frequency words (Tier 2)

vast

unimaginably big

different

not the same as each other

azure

bright blue

bustling

full of activity with people doing lots of things



GEOGRAPHY

INTRODUCE Location study of continents and oceans

Year 1
Autumn Term

Retrieval practice



Spaced practice



Elaboration



Interleaving



REMEMBERING

RETURNING

CONNECTING
AND ADDING

SWAPPING
BETWEEN CONCEPTS



Study summary: Comparison of place

Suggested lesson	Learning question
1.	What are the 7 continents of the world? Where will we find them?
2.	What are the 5 oceans of the world? Where will we find them?
3.	What are the 7 continents and 5 oceans of the world? Where are they? Practise saying, locating, identifying and retrieving continents and oceans - there isn't a knowledge note for this as you can use the above two.
New knowledge organiser for countries of United Kingdom, capital cities and surrounding seas.	
4.	What are the four countries of the United Kingdom? Where will we find them?
5.	What are the capital cities of the four counties of the United Kingdom? Where will we find them?
6.	What seas surround the United Kingdom? Remember countries and capital cities. Retrieve continents and oceans
<p>Daily Dashboard - enhanced provision – see templates at the end of the resource section Enhanced provision to practise identifying and locating the countries, capital cities and seas surrounding the United Kingdom. 3 children in the morning and 3 children in the afternoon.</p>	



GEOGRAPHY

INTRODUCE


Location study of continents and oceans

Year 1
Autumn Term




Curriculum Visions Resources, other useful books and websites

Curriculum Visions 3D Globe

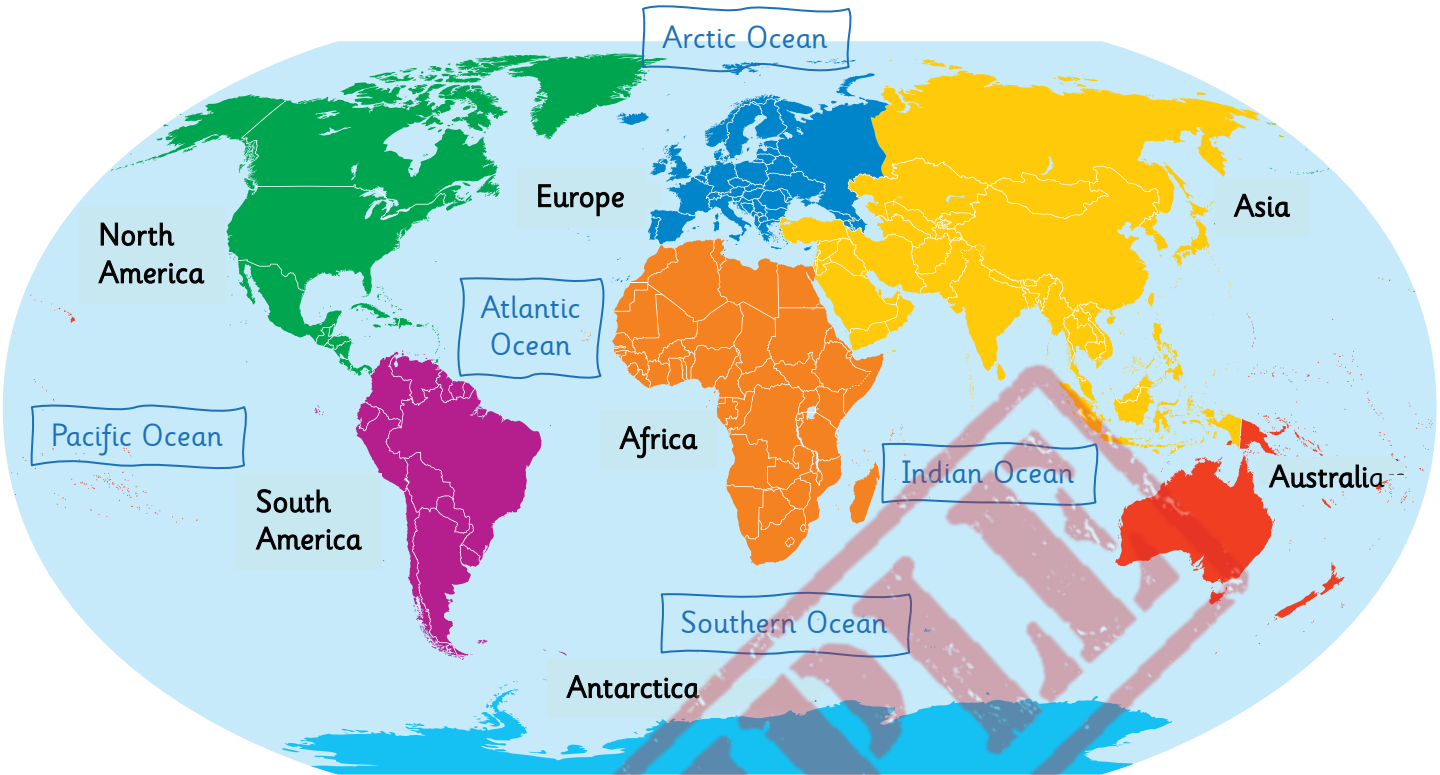


United Kingdom countries and capital cities





Knowledge Organiser



There are 7 continents

There are 5 oceans

A continent is very large piece of land that covers a big part of the earth

An ocean is an enormous sea

7
continents

1. **Asia**
2. **Africa**
3. **Antarctica**
4. **Australia**
5. **Europe**
6. **North America**
7. **South America**



1. **Atlantic**
2. **Arctic**
3. **Indian**
4. **Pacific**
5. **Southern**

5
oceans



The United Kingdom is in the continent of **Europe**

Continent and ocean words that we
write and talk about



Word	What it means ?	Clue





Knowledge notes for planning

What are the 7 continents of the world?
Where are they?



Asia



Africa



Antarctica



Australia



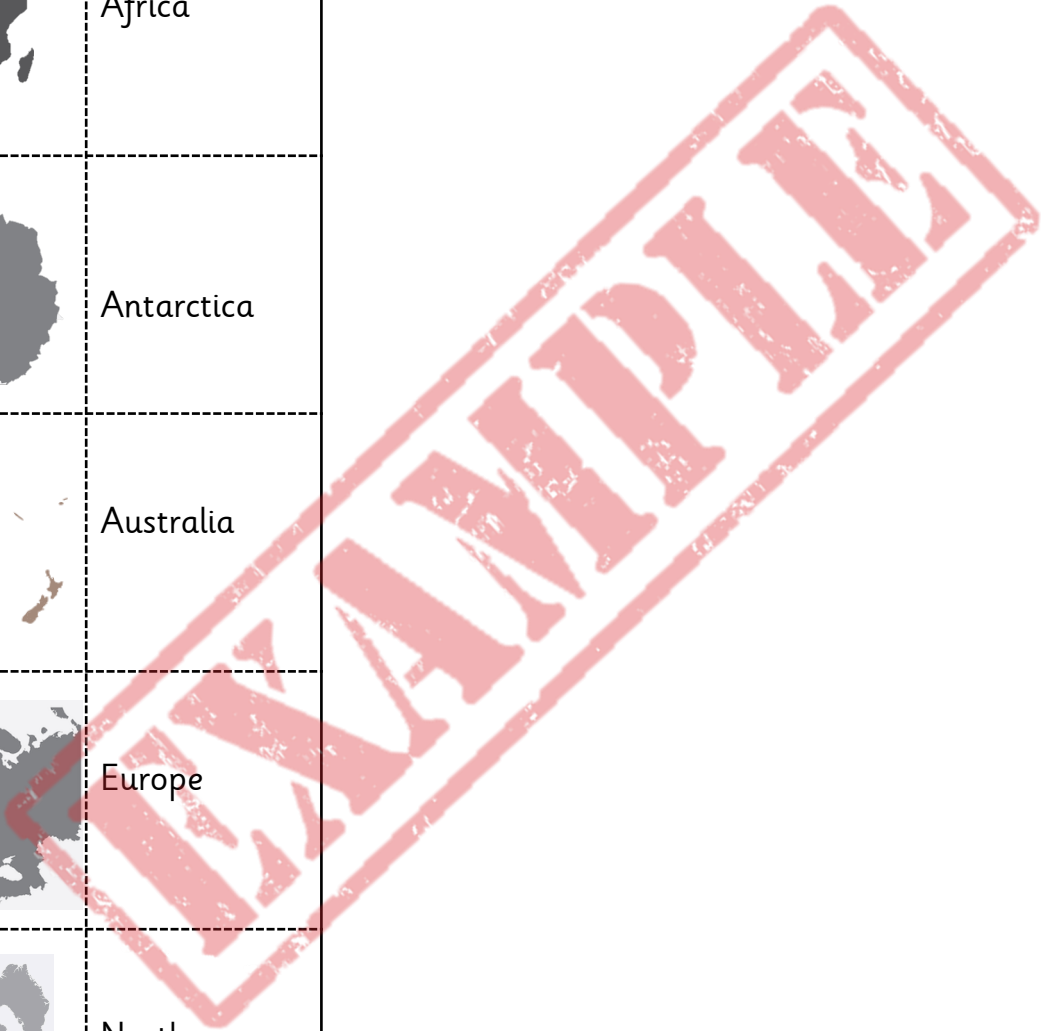
Europe



North America



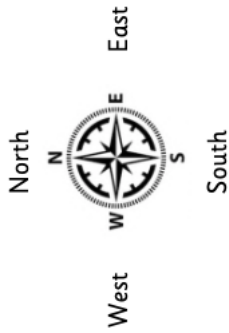
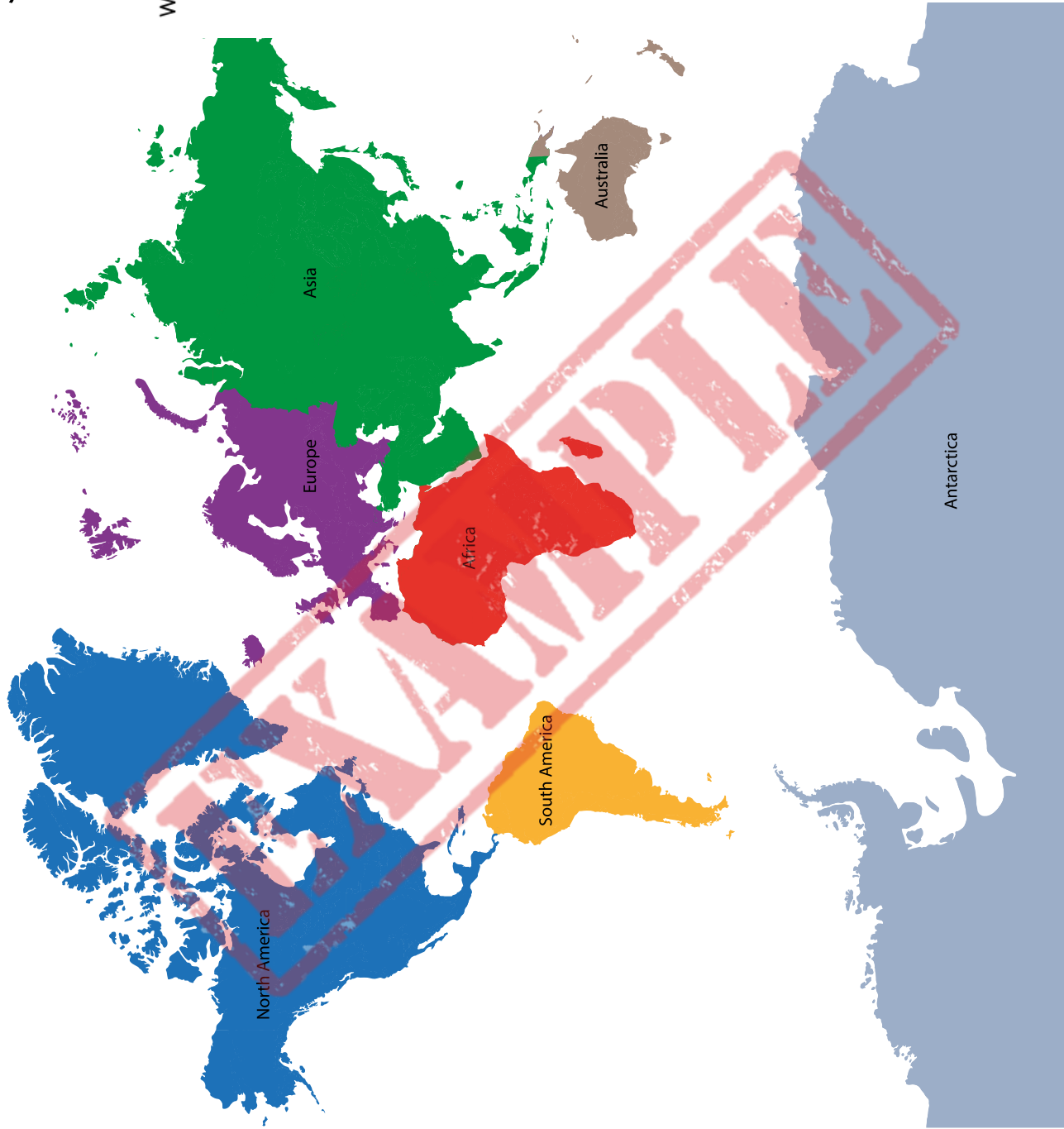
South America





My turn – name and locate the 7 continents of the world

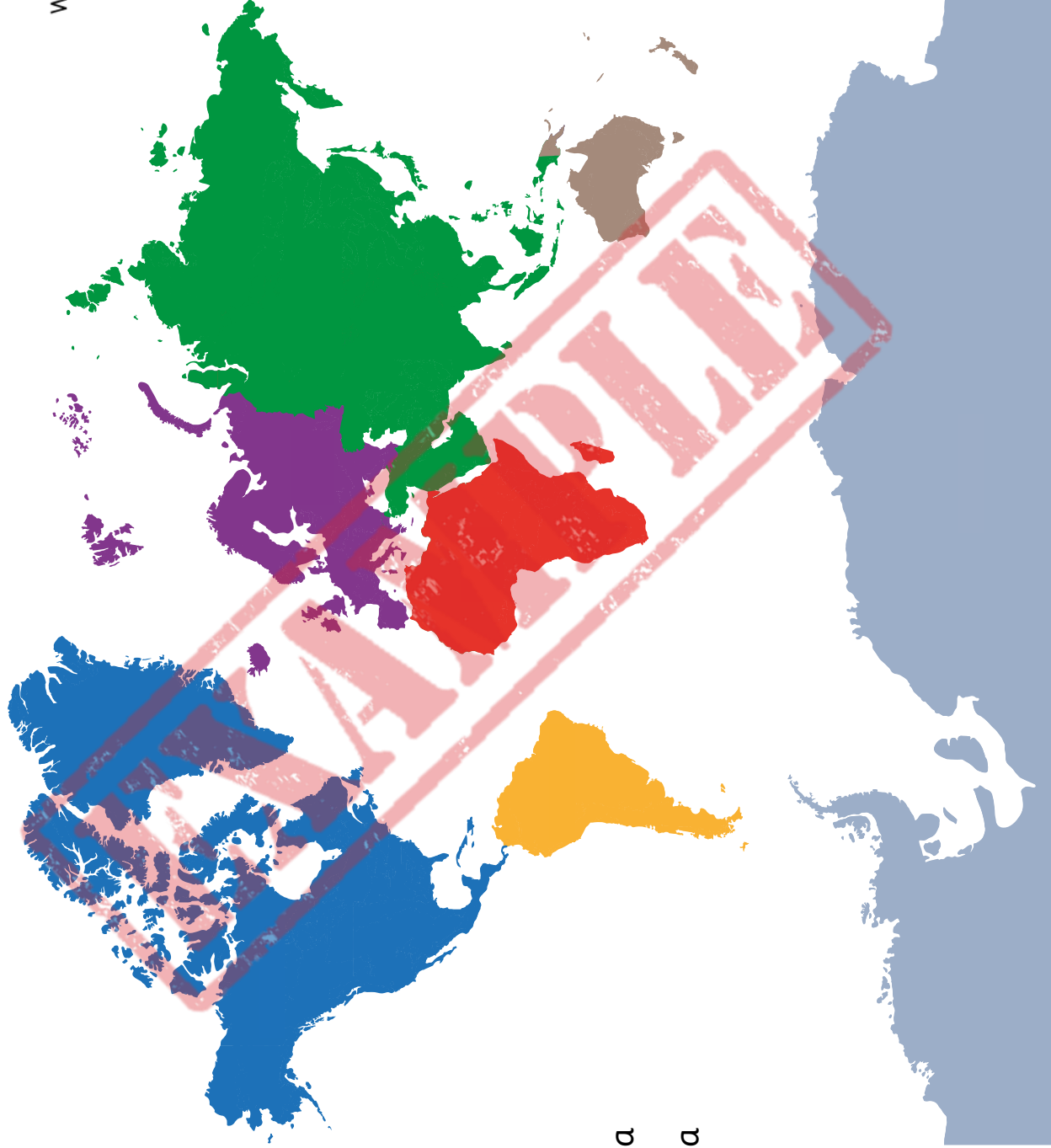
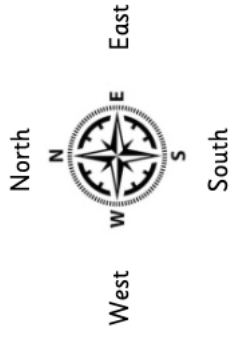
Daily Dashboard





Your turn - name and locate the 7 continents

Daily Dashboard



Australia

Antarctica

Europe

South America


North America

Africa

Asia

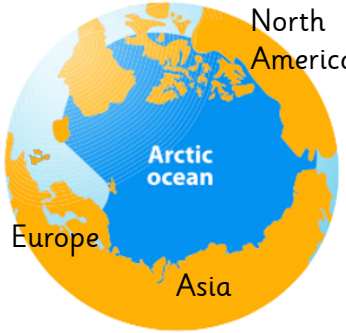
What are the 5 oceans of the world? Where are they?

Atlantic Ocean




A circular map showing the Atlantic Ocean in blue, surrounded by continents in orange. Labels include North America, South America, Europe, and Africa. The text 'Atlantic ocean' is written across the ocean.

Arctic Ocean



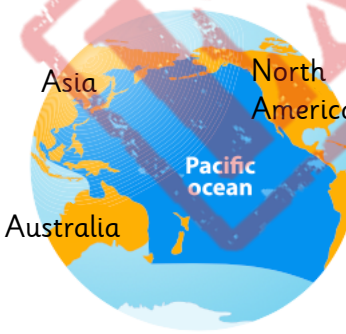
A circular map showing the Arctic Ocean in blue, surrounded by continents in orange. Labels include North America, Europe, and Asia. The text 'Arctic ocean' is written across the ocean.

Indian Ocean



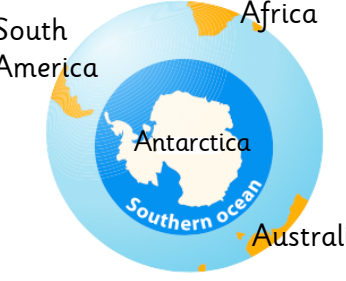
A circular map showing the Indian Ocean in blue, surrounded by continents in orange. Labels include Asia, Africa, and Australia. The text 'Indian ocean' is written across the ocean.

Pacific Ocean
(the biggest)



A circular map showing the Pacific Ocean in blue, surrounded by continents in orange. Labels include Asia, North America, and Australia. The text 'Pacific ocean' is written across the ocean.

Southern Ocean

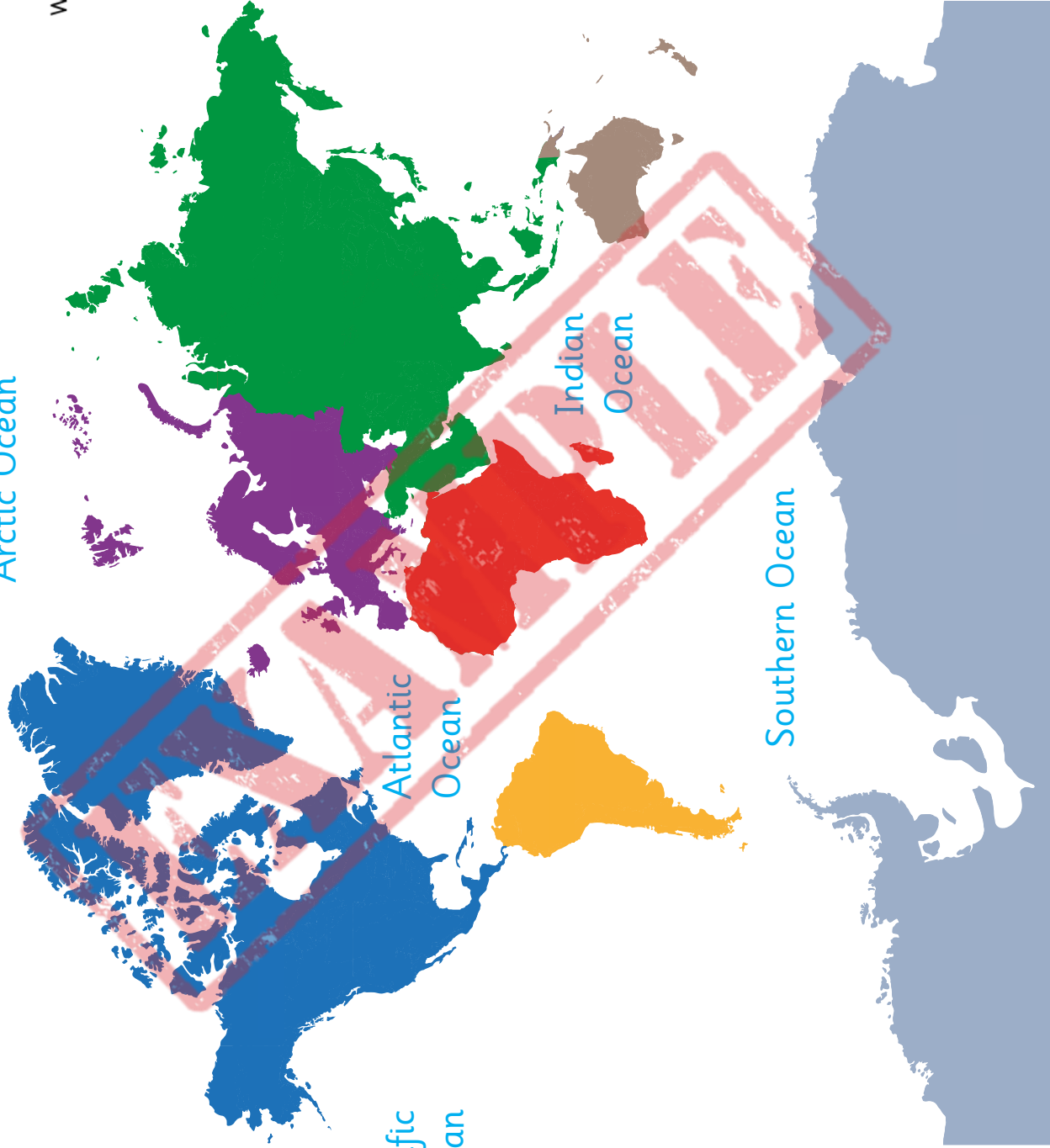


A circular map showing the Southern Ocean in blue, surrounding the continent of Antarctica in white. Labels include South America, Africa, and Australia. The text 'Southern ocean' is written across the ocean.

My turn – name and locate the 5 oceans



Arctic Ocean

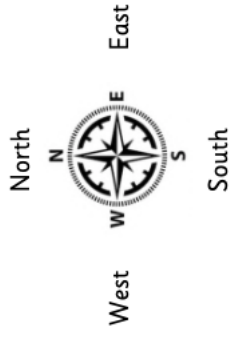


Pacific Ocean

Atlantic Ocean

Indian Ocean

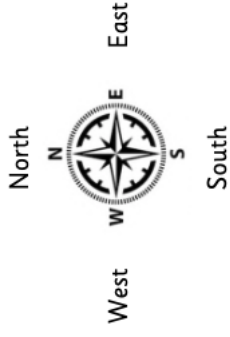
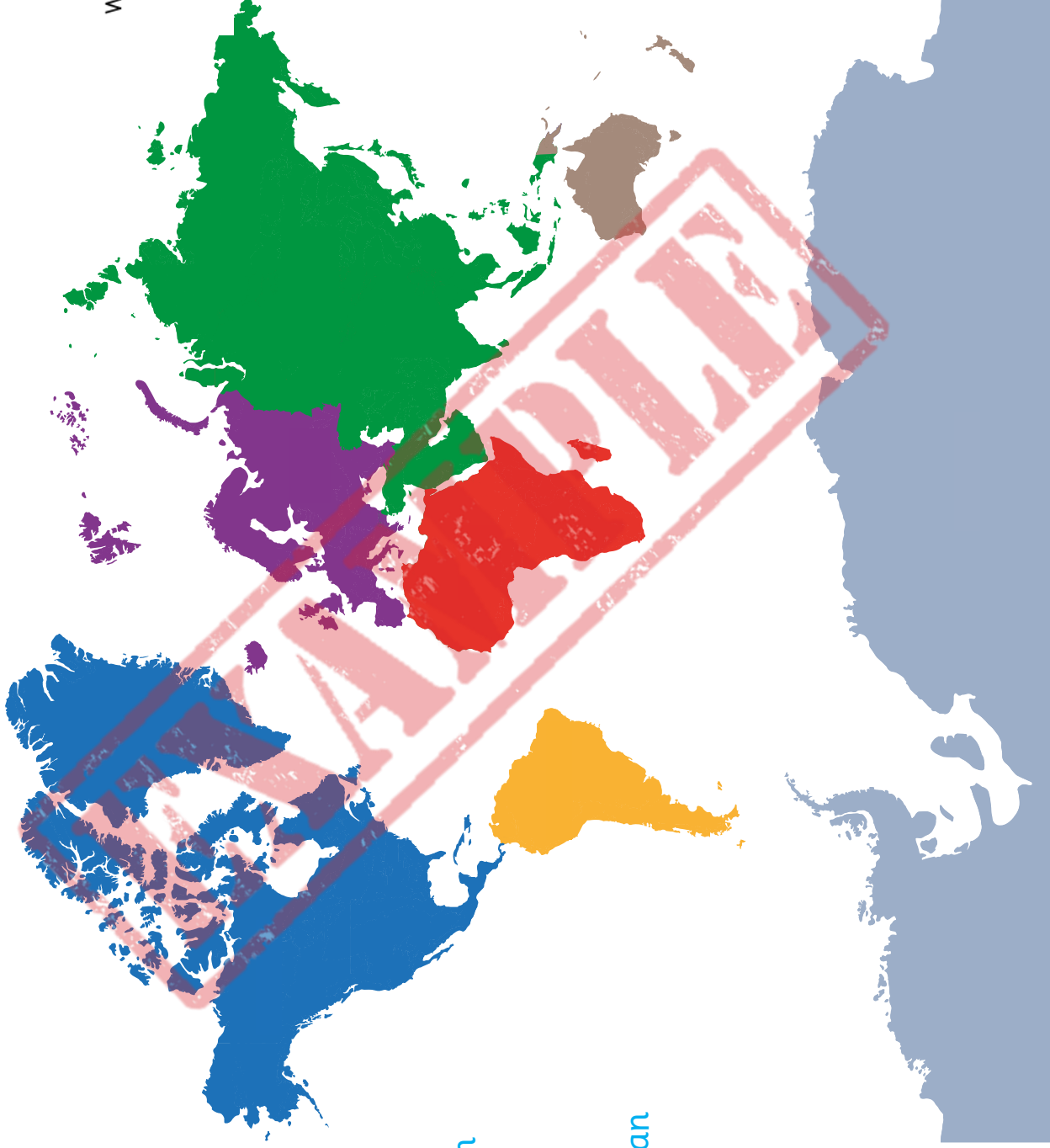
Southern Ocean





Your turn – name and locate the 5 oceans

Daily Dashboard



Pacific Ocean

Atlantic Ocean

Indian Ocean

Southern Ocean

Arctic Ocean



Knowledge Organiser



GEOGRAPHY

INTRODUCE

Location study of the countries and capital cities of the United Kingdom

Year 1
Autumn Term



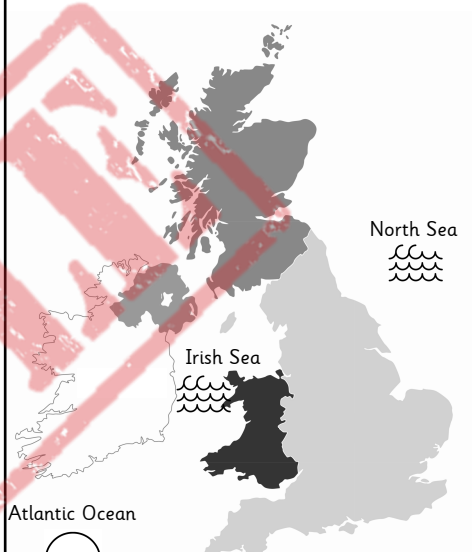
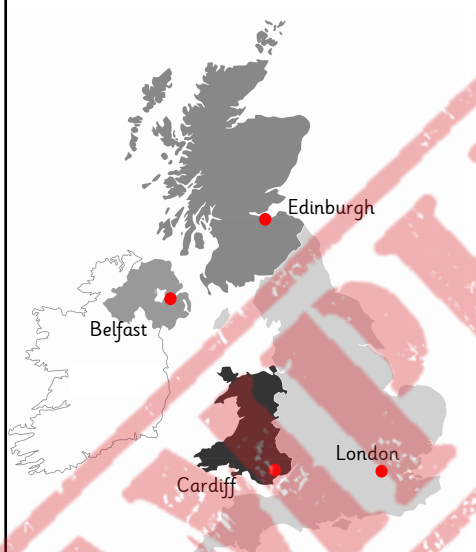
United Kingdom
countries



United Kingdom
capital cities



United Kingdom
ocean and seas



4

countries

4

capital cities

4

bodies of water

1. **England**
2. **Northern Ireland**
3. **Scotland**
4. **Wales**

1. **London**
2. **Belfast**
3. **Edinburgh**
4. **Cardiff**

- **Atlantic Ocean** 
- **North Sea** 
- **English Channel** 
- **Irish Sea** 



Knowledge notes for planning

Where are the 4 countries of the United Kingdom?



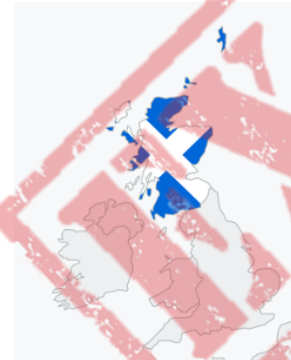
England



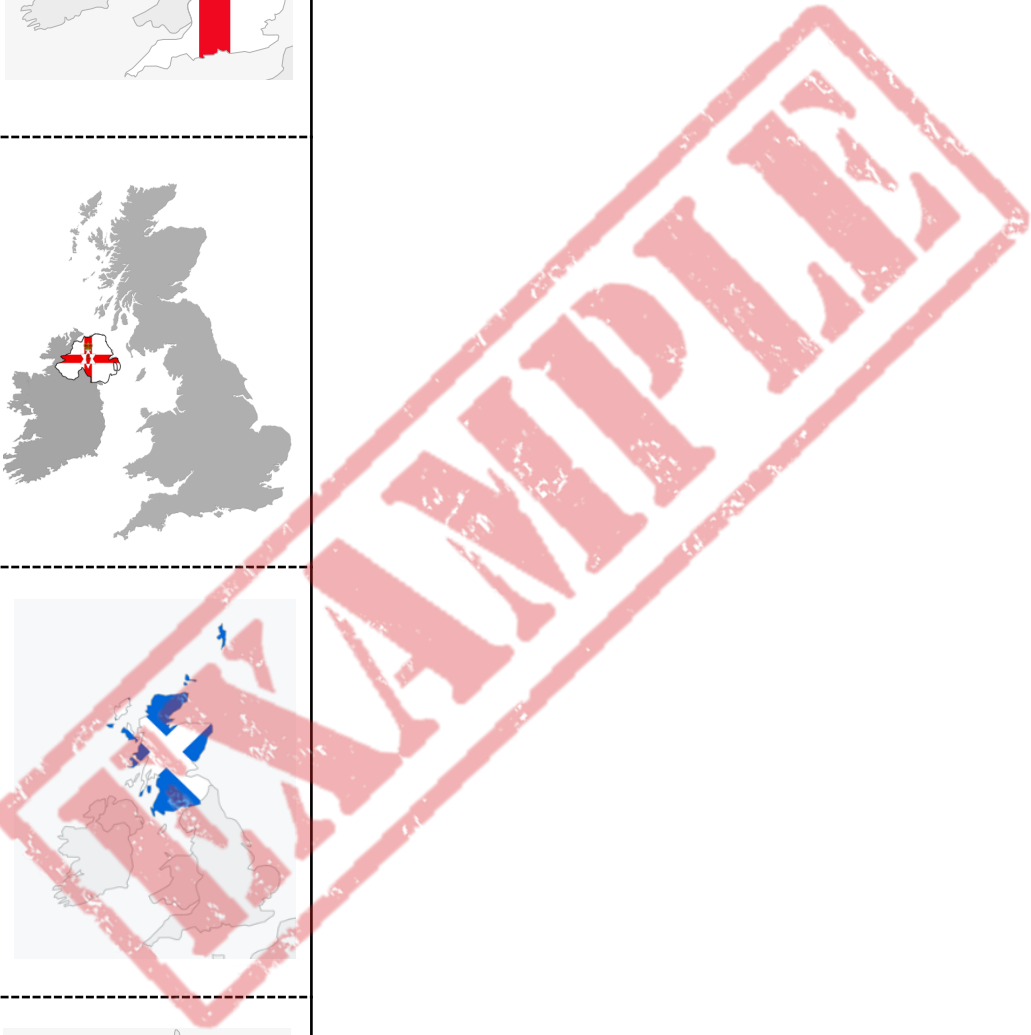
Northern Ireland



Scotland



Wales

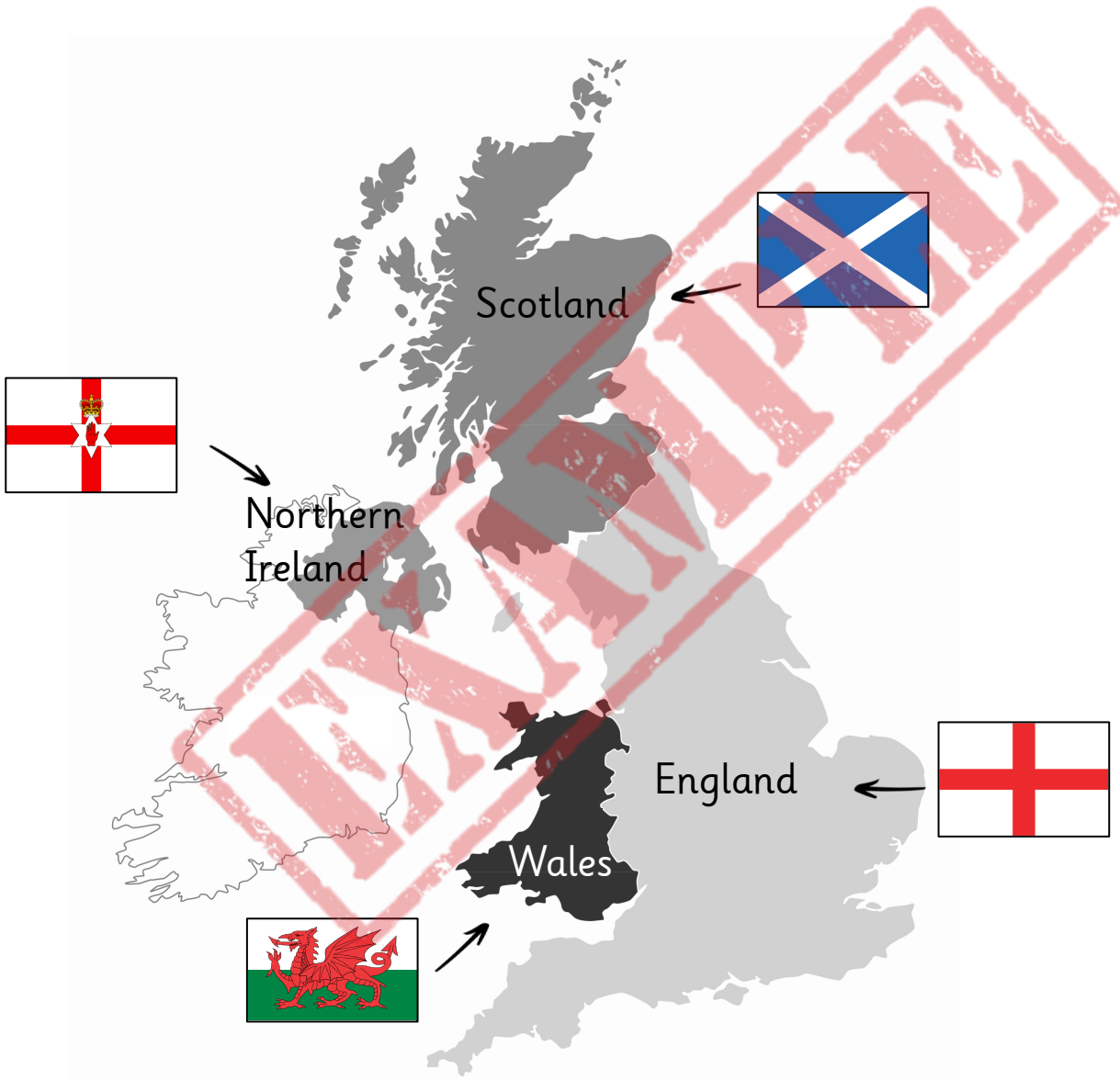


Daily Dashboard



My turn

name and locate the **countries** of the United Kingdom



Daily Dashboard



Your turn

name and locate the **countries** of the United Kingdom



What are the 4 capital cities of the United Kingdom? Where are they?

Capital city

Where the people who run a country meet



England

London



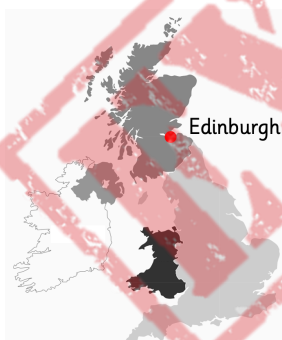
Northern Ireland

Belfast



Scotland

Edinburgh



Wales

Cardiff

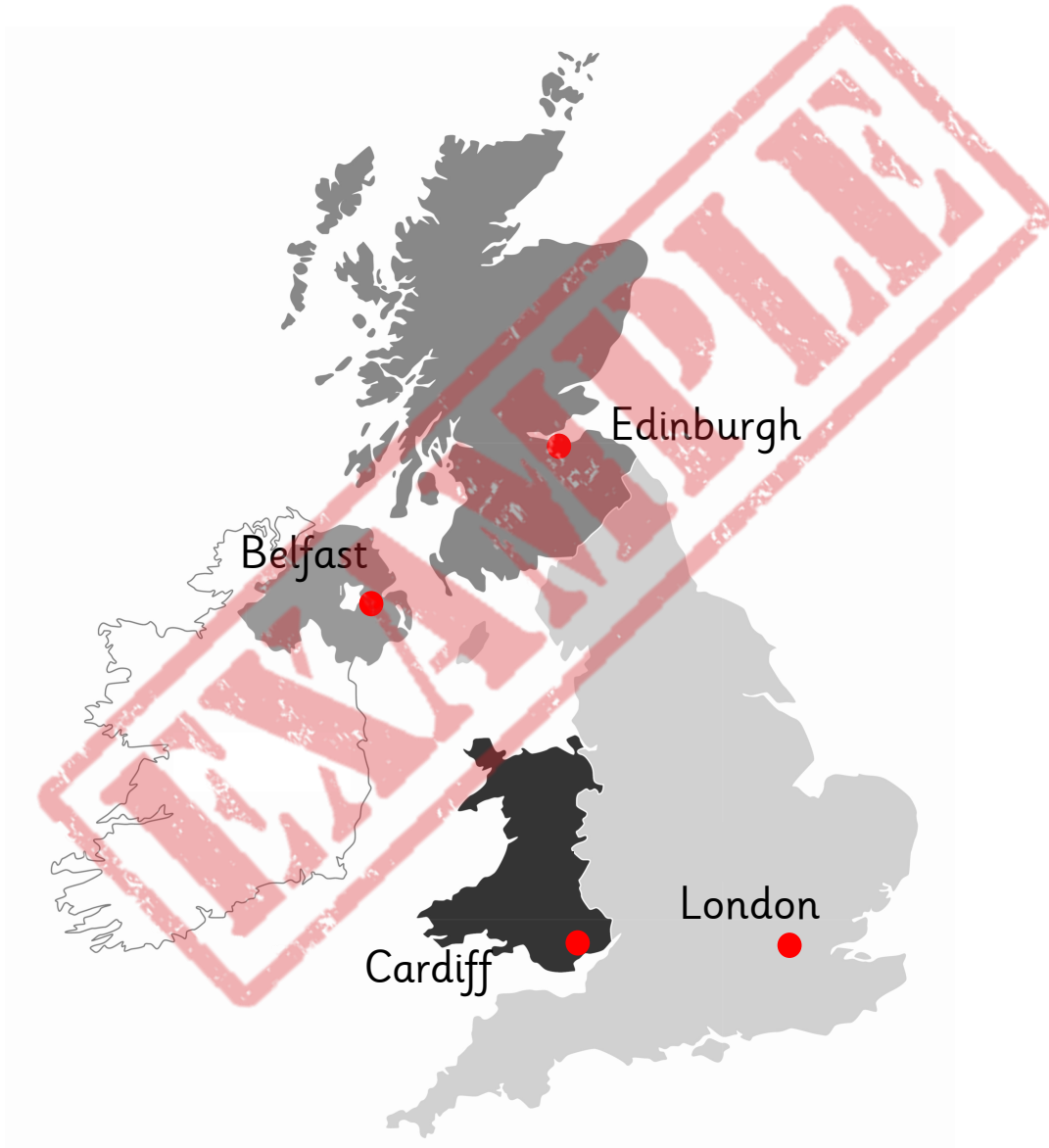


Daily Dashboard



My turn

name and locate the **capital cities** of the United Kingdom



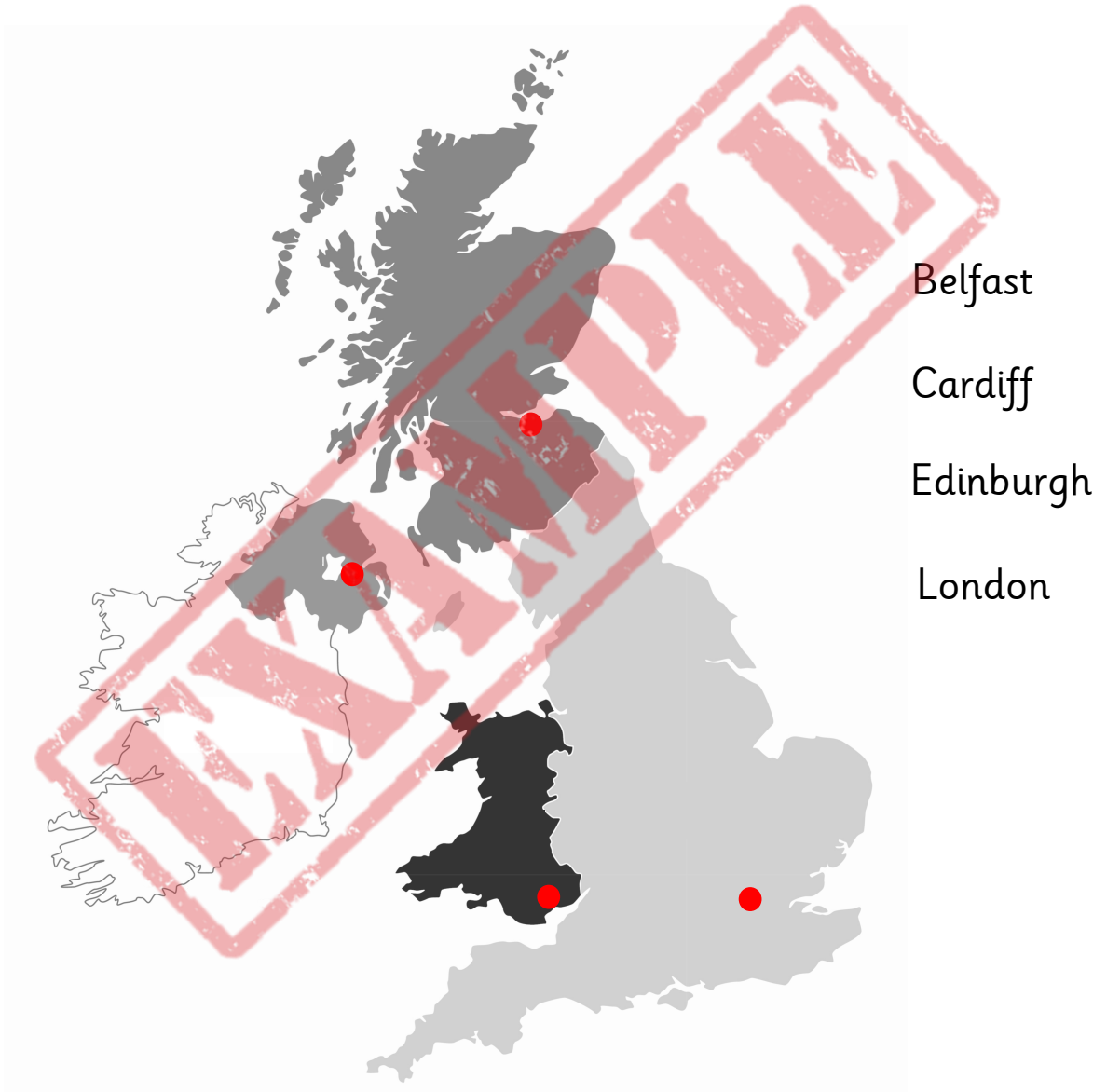
The capital cities of the United Kingdom

Daily Dashboard



Your turn

name and locate the **capital cities** of the United Kingdom



The capital cities of the United Kingdom

Daily Dashboard



Your turn again

name and locate the **capital cities** of the United Kingdom



Belfast

Cardiff

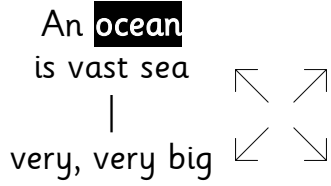
Edinburgh

London

The capital cities of the United Kingdom

What seas and oceans surround the United Kingdom?

An **ocean**
is vast sea
|
very, very big



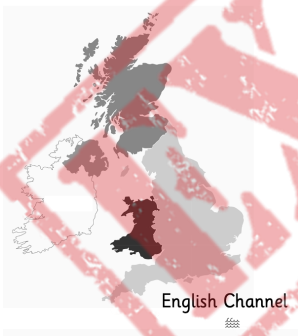
North Sea
|



Irish Sea
|



English Channel
|



Atlantic Ocean
|



Daily Dashboard



My turn

name and locate the **ocean** and **seas** around the United Kingdom



Daily Dashboard



Your turn

name and locate the **ocean** and **seas** around the United Kingdom



Irish
Sea

North Sea

English Channel

Atlantic Ocean
Atlantic Ocean

Daily Dashboard



Your turn again

name and locate the **ocean** and **seas** around the United Kingdom



Irish
Sea

North Sea English Channel

Atlantic Ocean
Atlantic Ocean

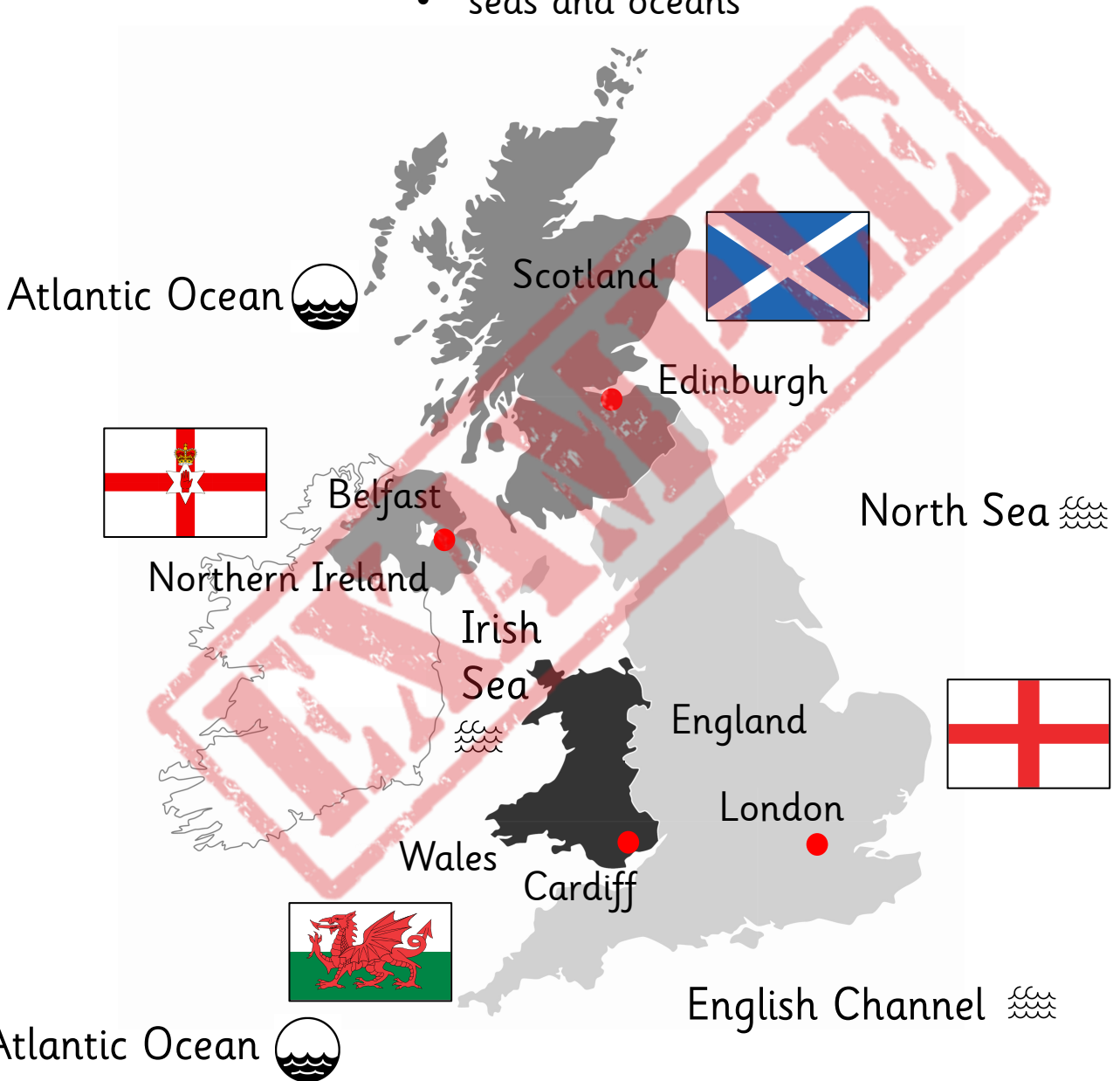
The MEGA Daily Dashboard



My turn

find and locate these locations in the United Kingdom

- countries
- capital cities
- seas and oceans



The MEGA Daily Dashboard



Your turn

find and locate these locations in the United Kingdom



Scotland

Wales

England

Northern Ireland

- countries
- capital cities
- seas and oceans

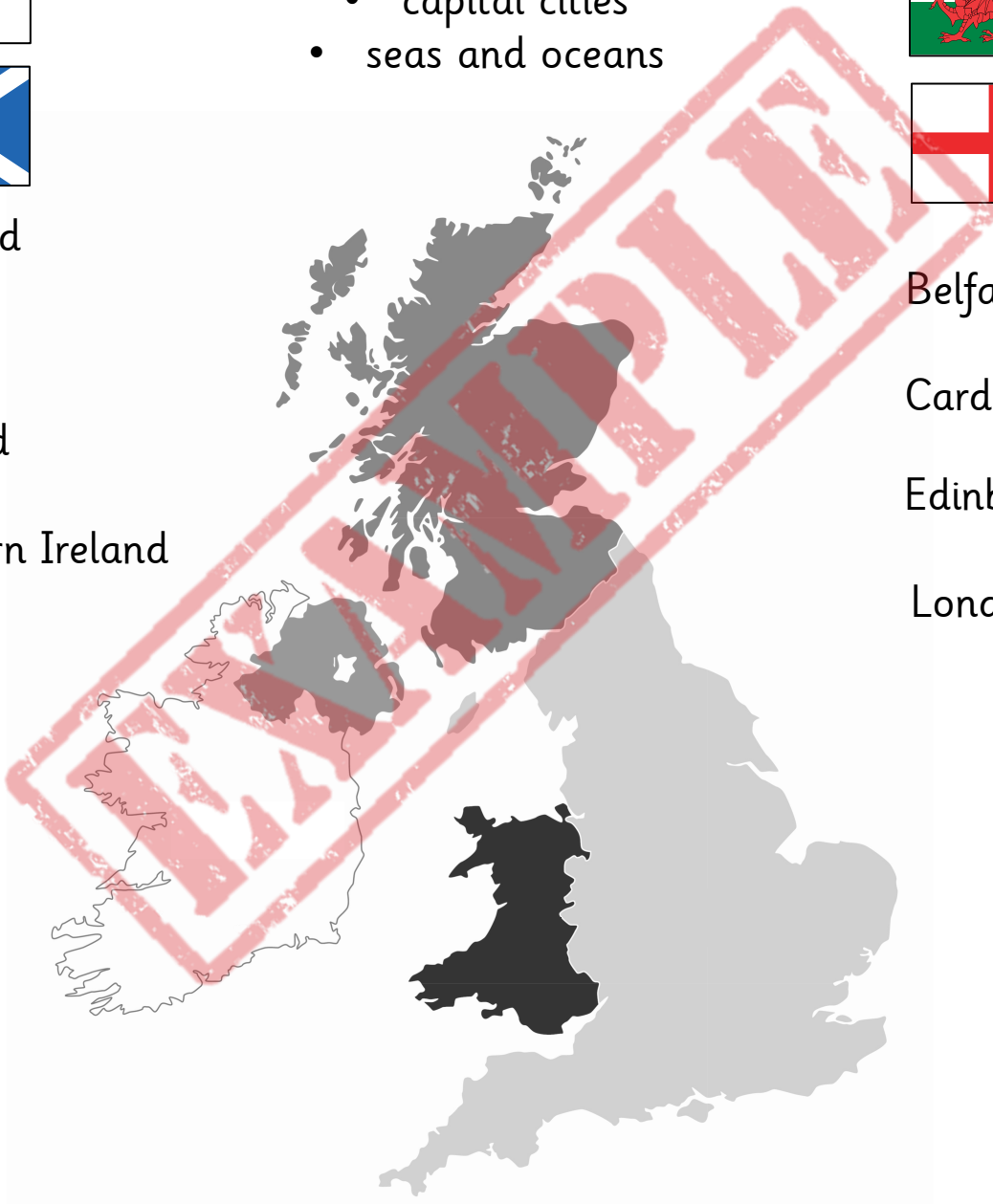


Belfast

Cardiff

Edinburgh

London



Irish Sea 

North Sea 

English Channel 

 Atlantic Ocean
 Atlantic Ocean



Knowledge notes for printing

What are the 7 continents of the world?
Where are they?



Asia



Africa



Antarctica



Australia



Europe



North America



South America

What are the 5 oceans of the world? Where are they?

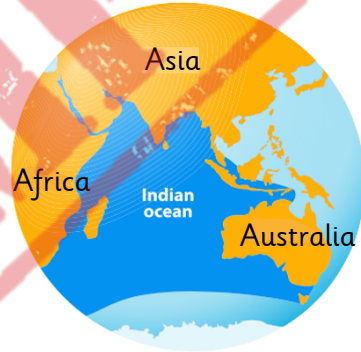
Atlantic Ocean



Arctic Ocean



Indian Ocean

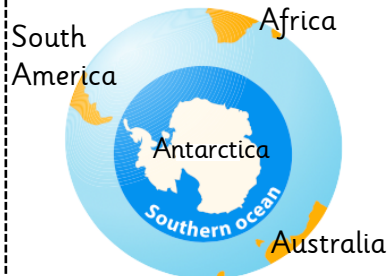


Pacific Ocean

(the biggest)



Southern Ocean



Where are the 4 countries of the United Kingdom? 

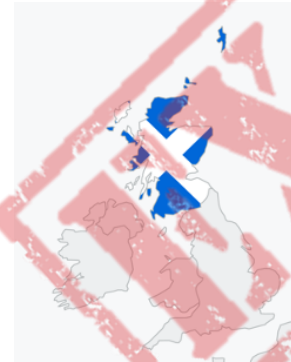
England



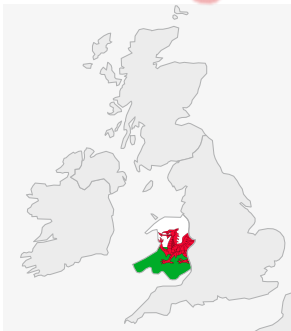
Northern Ireland



Scotland

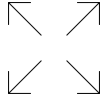


Wales



What seas and oceans surround the United Kingdom?

An **ocean** is vast sea
 |
 very, very big



North Sea



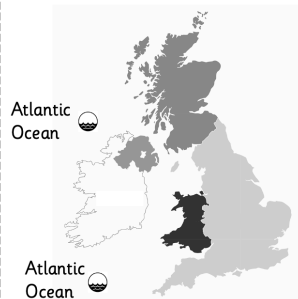
Irish Sea



English Channel



Atlantic Ocean





Teaching and learning resources

Map of the world's oceans

